






NEW CAMINOS

type :	Caminos Hiking Tours Self-Guided
level :	    
duration :	7 days
period:	Apr May Jun Jul Aug Sep Oct
code:	ITSM290

Via Francigena in Val di Susa - Italy

7 days, Price On request



Nestled in the heart of the Western Alps, the Susa Valley weaves through **majestic passes** like **Montgenèvre** and Mont Cenis, acting as a historic bridge between Italy and the rest of Europe. This route isn't just a path; it's a pilgrimage trail for those journeying from France to Rome, steeped in history as the backdrop of the first recorded pilgrimage - the Itinerarium Burdigalense, dating back to 333 AD.

Embark on an exploration of this captivating valley beginning in the ancient Roman city of **Susa**. Our adventure winds through the Mont Cenis pass, past abbey ruins, serene sanctuaries, and **imposing castles**, leading us to the **awe-inspiring Sacra di San Michele**, a symbol of Piedmont's enduring legacy. The journey doesn't end here; as we reach the **elegant streets of Turin**, the path unfolds through lush nature reserves and urban parks, guiding us to Chivasso, a cradle of painters, heroes, and literary giants. This journey through the Susa Valley is not just a trip; it's an immersion into centuries of history and natural beauty, awaiting your discovery.

Route

Day 1 Arrival in Susa

Susa's thousand-year history is traced through important vestiges such as the **Arch of Augustus**, the **Roman arena**, the city walls, the Savoy Gate, the archaeological excavations and the Castle, the residence of Countess Adelaide of Turin, wife of Odo of Savoy-Moriana. The Cathedral of St. Just and the imposing bell tower with its soaring octagonal spire are the result of an architectural complex stratified over time, from 1029 - the year the Benedictine abbey was founded - to the Gothic and neo-Gothic interventions between the 13th and 19th centuries: layered decorative campaigns are revealed on the exterior, such as The Entry of Christ into Jerusalem (15th cent, attributed to the Serras of Pinerolo) and the Medallions of Saints and Prophets; precious paintings, rich altars and the 14th-century wooden choir enrich the interior.

Day 2 Transfer to Moncenisio and walk to Susa, 15 km

Having crossed the **Colle del Moncenisio** and left behind the lake, the hairpin bends of the Gran Scala and the Piana di San Nicolao, after the remains of the Fell railroad tunnel, at shelter 4 we take the centuries-old Strada Reale, mule track leading to the **characteristic alpine village of Moncenisio**. Known in the past as Ferrera, it developed thanks to its strategic role as an obligatory stop along the route. The ecomuseum trail and the parish church of San Giorgio allow visitors to learn more about its history in the service of the hill.

Distance: 15 km

Elevation gain: +135, -1071 m

Day 3 From Susa to Vaie, 20 km

Leaving the Roman and medieval remains of Susa behind, from the train station proceed in the direction of Urbiano, a hamlet of Mompantero: an ancient settlement as testified by the remains of a **Roman aqueduct**, it is known for the folkloristic January 31 rite known as **Fora l'ours!**, during which the imminent exit from winter is celebrated with the capture of the bear that has awakened from hibernation.

Continuing along the same route the path leads to Vaie, known for the typical production of **canestrello**, a fragrant cookie baked on special pincer irons. An interesting archaeological and nature trail leads to the Sanctuary of San Pancrazio (11th cent.) and ends at the Museum of Experimental Archaeology.

Distance: 20 km

Elevation gain: +306 / -427 m

Day 4 From Vaie to Avigliana, 15 km

The imposing Sacra di San Michele (983-987 A.D. C), **a symbolic monument of Piedmont**, is one of Europe's most important Romanesque architectures, a center of monastic culture and a centuries-old destination of international pilgrimage: the Loggia dei Viretti, the **Staircase of the Dead**, the **Portal of the Zodiac**, the fresco of the Assumption of the Virgin, the sixteenth-century triptych panels by Defendente Ferrari, and the altarpieces by Antonio Maria Viani of Cremona are among the elements that distinguish the sacred building, the result of centuries of interventions and decorative campaigns that culminated in 1889 with Alfredo D'Andrade's great restoration. Past the Dynamite Factory the road leads to the historic center of **Avigliana**. The **medieval heart of the town** is Conte Rosso Square, characterized by the ancient well, terracotta and porticoed buildings and dominated from above by the Arduinic Castle (10th cent.): dowry of Comitissa Adelaide of Susa to the Savoy family, it became an outpost of the dynasty's ambitions on the Turin area and was finally dismantled by the French in 1690.

Distance: 15 km

Elevation gain: +561 / -597 m

Day 5 From Avigliana to Alpignano, train to Turin, 15 km

The path continues in the direction of **Rosta**, passing the railway station and skirting it until the turn for **Rivoli**: built in Roman times along the Via ad Galliam from Turin to Monginevro, in the Middle Ages it became partly dependent on Rivoli and partly subject to the Preceptory of St. Anthony of Ranverso, until it acquired its own autonomy in the 17th century.

At the end of the route a short train ride will take you to Turin.

Distance: 15 km

Elevation gain: +50 / - 90 m

Day 6 Walk from Turin to Chivasso, return train to Turin 29 km

Crossing the Po at the Gran Madre di Dio, we walk along the right bank of the river, through Michelotti Park and the Meisino Nature Reserve, and continue to San Mauro Torinese, formerly known in Roman times as Pulchra Rada because of its favorable location on a navigable stretch of the Po. After passing the town in the direction of Chivasso and **crossing the Bosco del Vaj**, protected by the Parco Naturale della Collina Torinese, we arrive at the **Church of San Genesio**, rebuilt in Romanesque style from the chapel of the same name attested to 1156: the current layout is a remake from the early 20th century, but the central apse, the left apse and the splendid masonry bell tower with single, double and triple lancet windows decorated with hanging arches remain from the original factory.

A train will take you back to Turin, for the last night of your trip.

Distance: 29 km

Elevation gain: +50 / -106 m

Day 7 Arrivederci Torino!

Last day is included. Service ends after breakfast.

Practical info



On arrival, you can reach Susa by train. There are direct trains from Turin.

On departure, from Turin train station(s) you can reach all major cities.

Train timetables: www.trenitalia.com

Included

What is included

- 6 Nights in double room in **/** hotels , B&B and agriturismo with breakfast
- luggage transportation from hotel to hotel
- transfer Susa-Moncenisio
- digital travel documentation (App), official guidebook
- Pilgrim Passport
- Medical and luggage travel insurance
- 24h phone assistance

What is not included

- Transfers to the starting location and from the arriving location of the tour
- lunches and dinners, if not otherwise stated
- visits and entrance fees - tips
- personal expense
- possible sojourn taxes
- everything that is not mentioned in the "What is included" section.

Optional Services

These services can be added to the ones included in the base price of the tour:

- Single room supplement
- Cancellation insurance
- Transfers to reach the starting location or to leave the arriving location of the tour, which will be quoted on request.